

















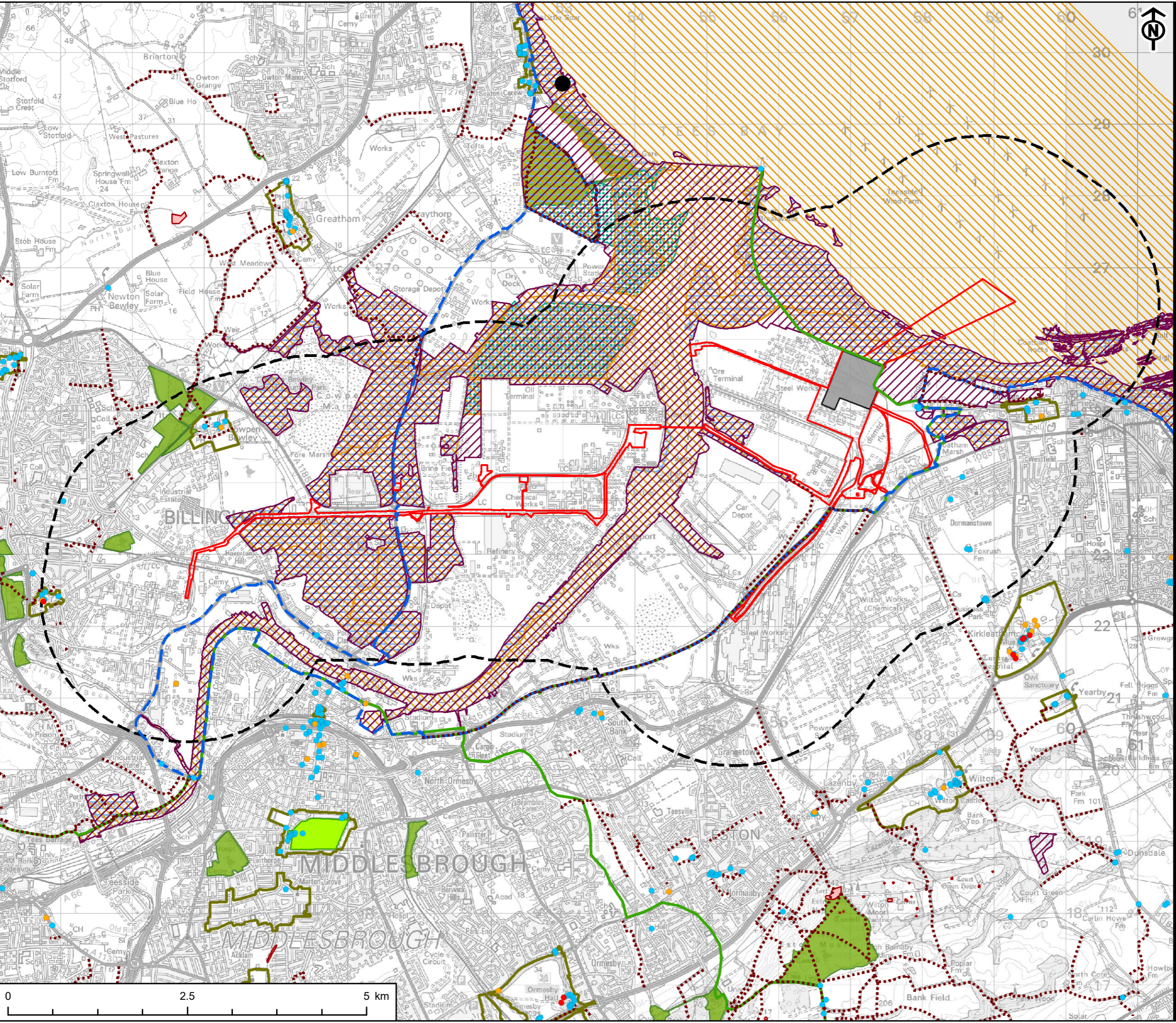
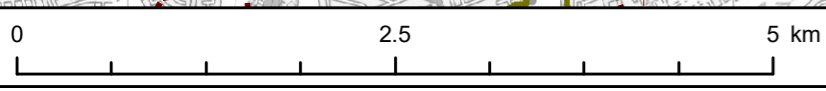


- KEY
-  Site Boundary
 -  Site Boundary - 2km Buffer
 -  Power, Capture and Compressor Site
 -  Grade I Listed Building
 -  Grade II* Listed Building
 -  Grade II Listed Building
 -  Public Right of Way
 -  England Coast Path
 -  National Trail / Long Distance Route
 -  Scheduled Monument
 -  Registered Park and Garden
 -  Protected Wreck
 -  Conservation Area
 -  National Nature Reserve
 -  Local Nature Reserve
 -  Site of Special Scientific Interest
 -  Special Protection Area
 -  RAMSAR



TITLE
FIGURE 3-4
ENVIRONMENTAL RECEPTORS WITHIN 2KM



This drawing has been produced for the use of AECOM's client. It may not be used, modified or relied upon by third parties, except as agreed by AECOM or as required by law. AECOM accepts no responsibility, and denies any liability whatsoever, to any party that uses or relies upon this drawing without AECOM's express written consent. All dimensions are indicative and in metres unless otherwise noted. Do not scale this document.